

Technical information

Name: **Faverges**

PBI: **37**

Forest type: **Beech-Fir**

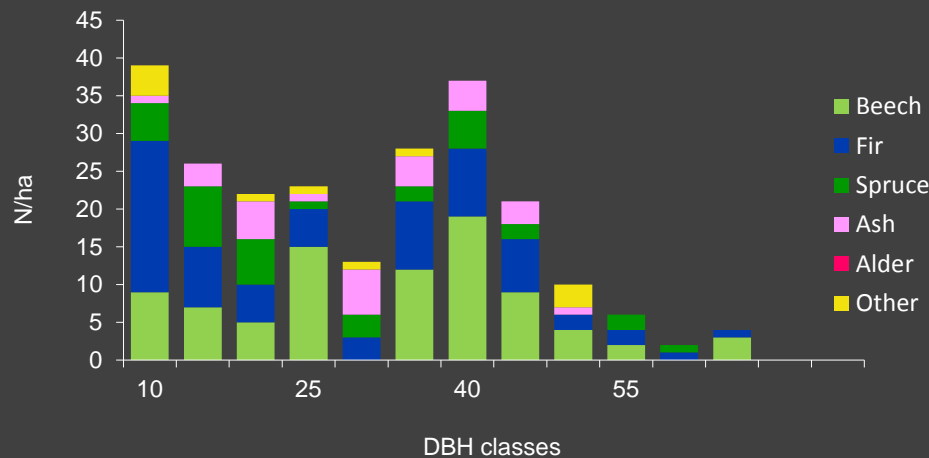
FR

Topic:


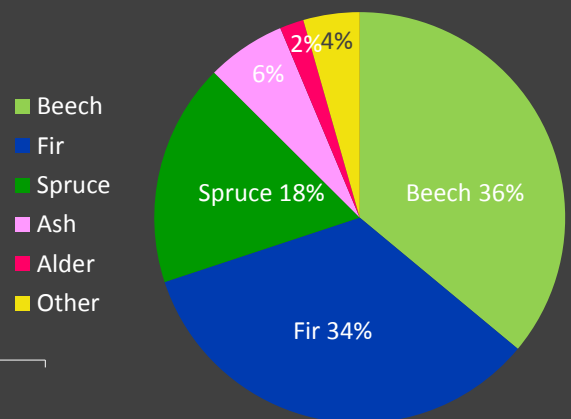
Positive selection of elite trees, retention of habitat trees

State/ Region	Owner	Year of establishment	Size
Isère	PORTIER Jean Pierre	2015	0.8 ha
Altitude [m.a.s.l.]	Mean annual precipitation [mm]	Mean annual temperature [°C]	Natural forest community
590	1200	10.0	Asperulo-Fagetum
Number of trees [N/ha]	Basal area [m ² /ha]	Volume [m ³ /ha]	Habitat value [points]
323	27.9	289.7	7 116

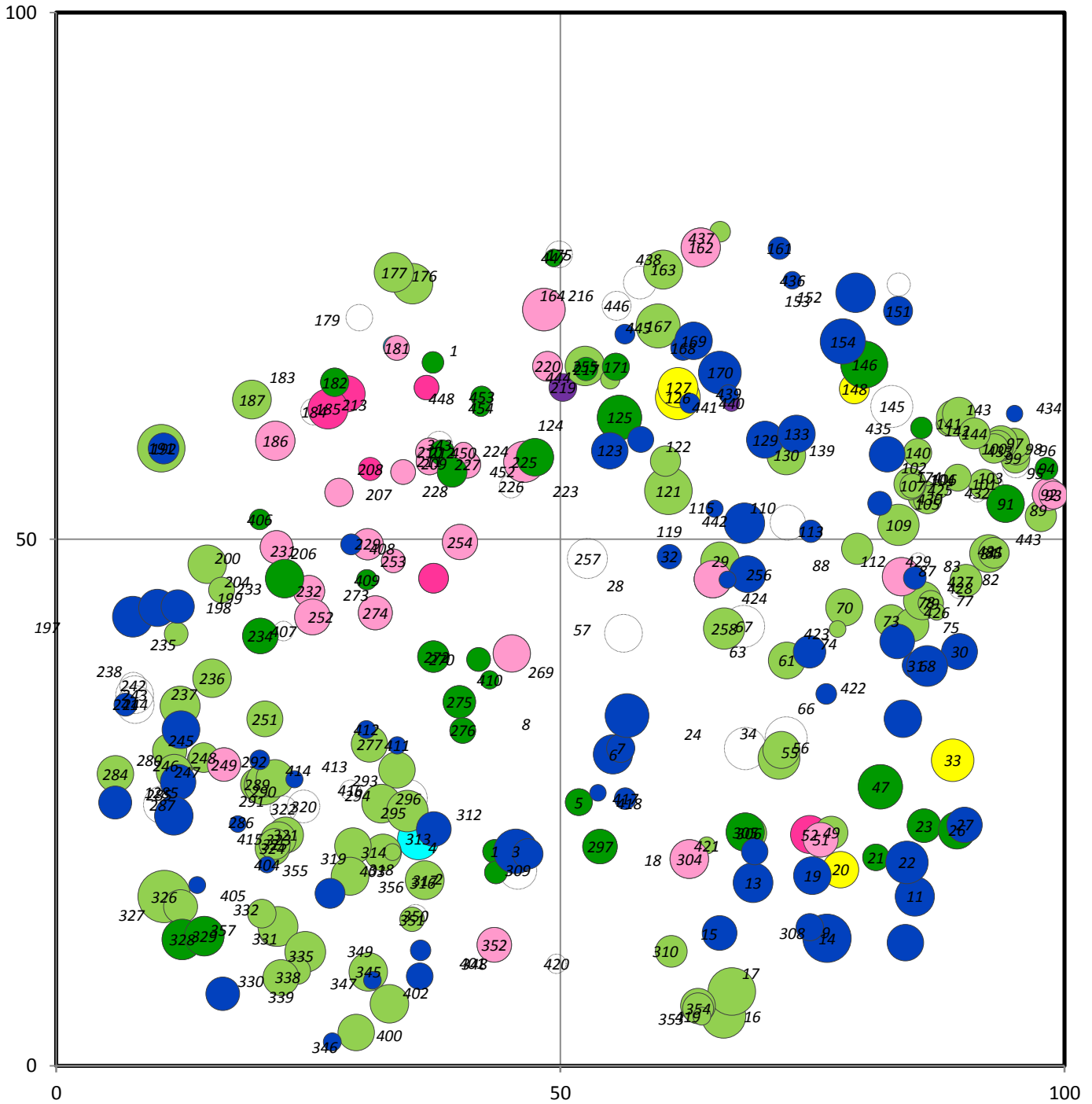
DBH distribution



Tree species distribution [% Volume]

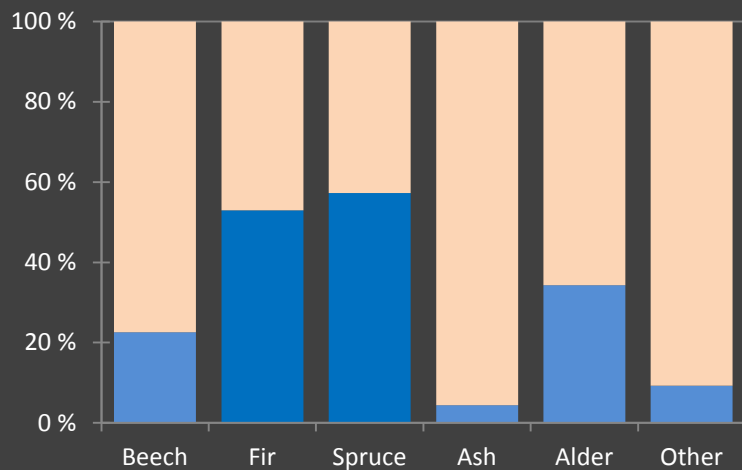


Marteloscope map:

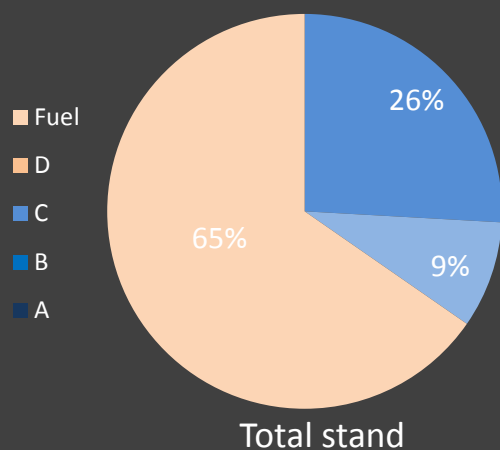




Tree species	N [#]	N/ha [#]	BA [m ²]	BA/ha [m ²]	V [m ³]	V/ha [m ³]
Beech	100	125	9.8	12.2	83.5	104.5
Fir	73	91	5.6	7.0	78.6	98.2
Spruce	35	44	2.5	3.2	40.7	50.8
Ash	28	35	2.3	2.9	14.4	18.0
Alder	6	8	0.5	0.6	4.4	5.5
Other	16	20	1.6	2.1	10.3	12.8
Total	258	323	22.3	27.9	231.8	289.7

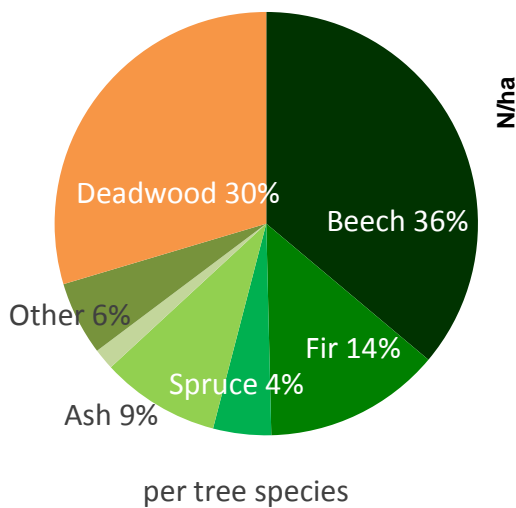


Timber quality

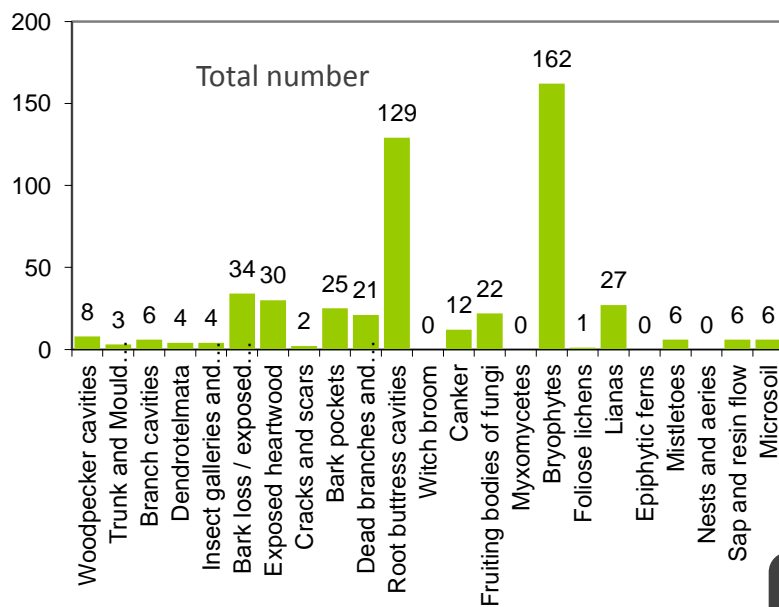


Total stand

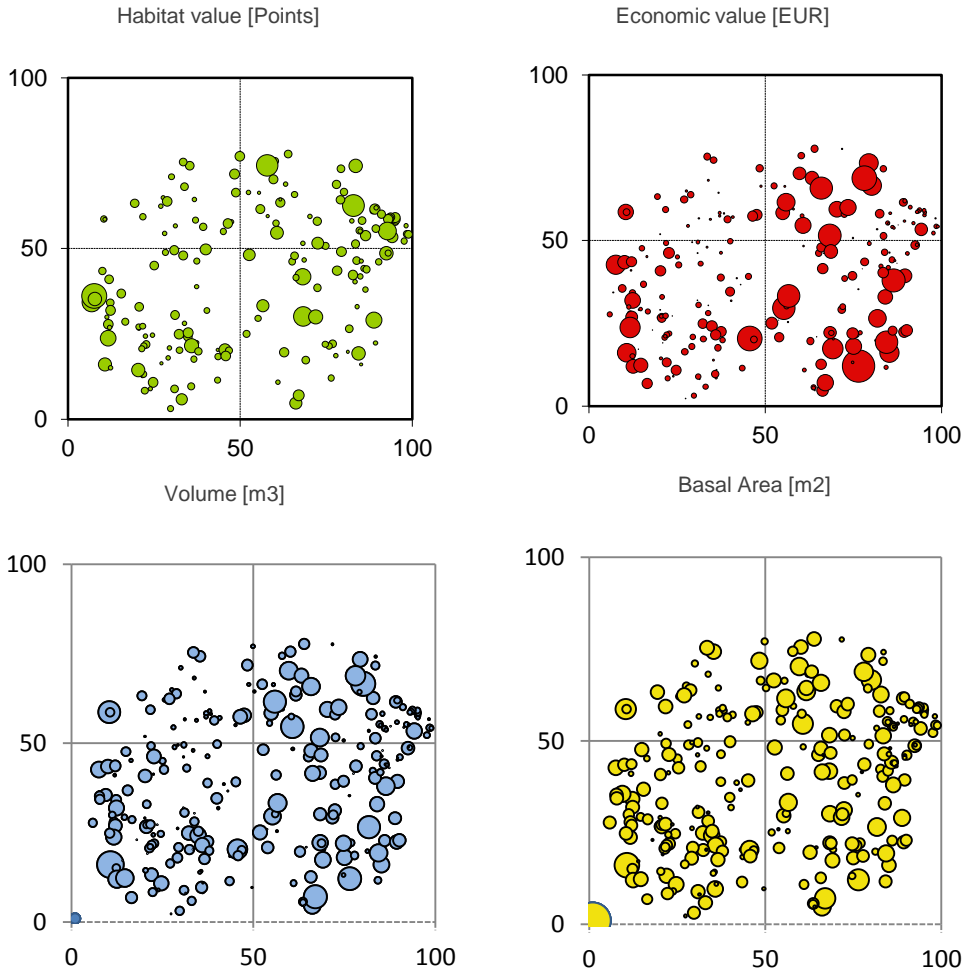
Microhabitats



per tree species



Thematic maps:



Contact:

Marc Fuhr
Irstea - Ecosystèmes Montagnards
Domaine universitaire 2 rue de la
Papeterie – BP 76
38 402 Saint-Martin-d'Hères

Tel: +33 4 76 76 27 28
info@irstea.fr

More information:

Daniel Kraus
European Forest Institute
Wonnhaldestr. 4
D-79100 Freiburg

www.integrateplus.org
info@integrateplus.org